

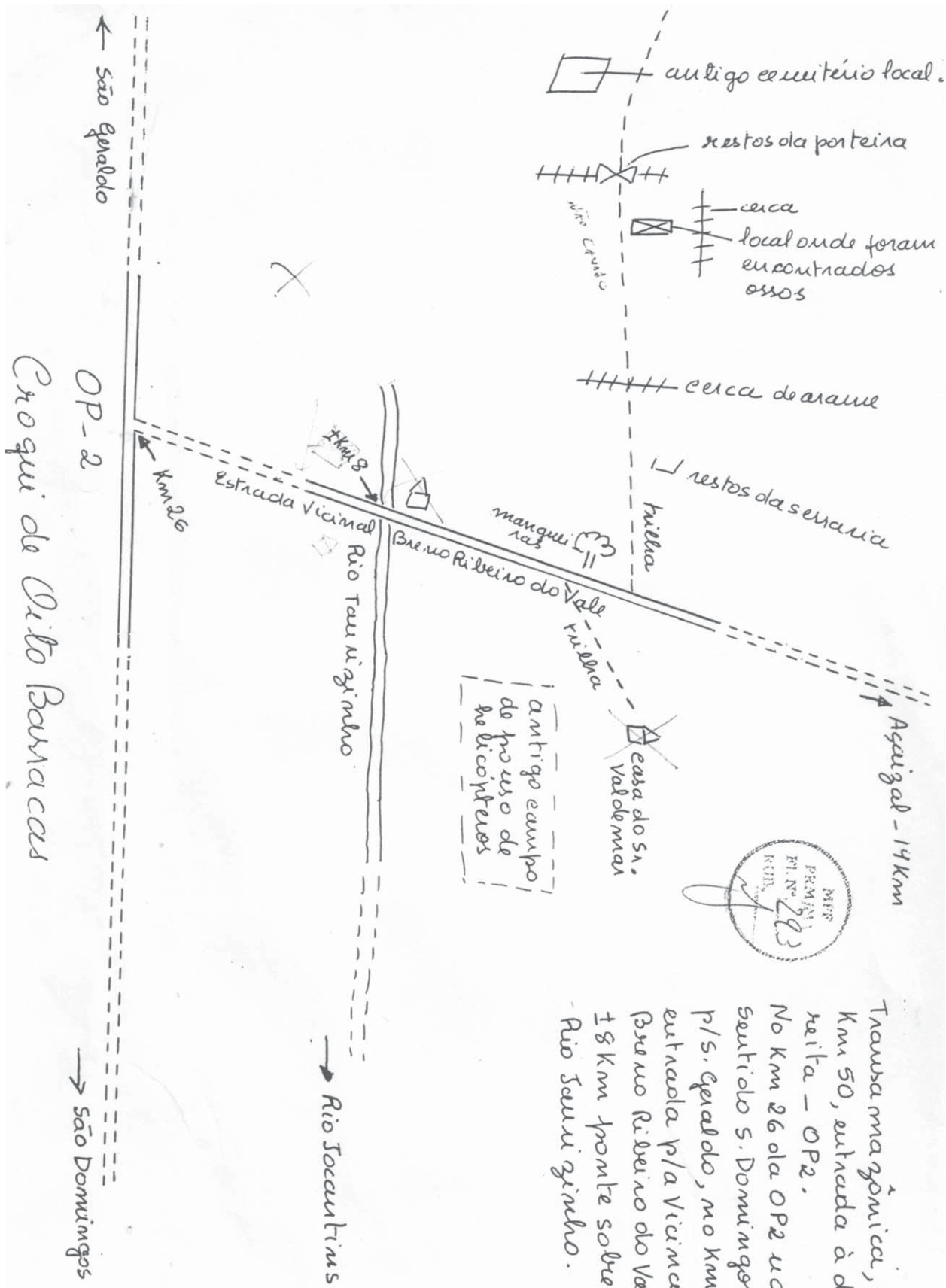
# **OS ARQUIVOS SECRETOS DA GUERRILHA DO ARAGUAIA**

Total da documentação: 108 documentos – 1197 páginas

## **12 MAPAS MILITARES**

12 mapas






MSP  
PRM  
P. N.º 203  
ROR

Trouxa magnética, no Km 50, estrada à direita - OP2, No Km 26 da OP2 no sentido S. Domingos p/5. Geraldo, no Km 26 estrada p/a Vicinal Barragem do Vale. ± 8km fronte sobre o Rio Tauu Nigimho.

# CARTA REGIÃO SE PARÁ

Esc 1:200.000



Drs. Solano

ARAGUAIAS

ARMAZEM DE SUPRIMENTOS

MIAO / IS

RIO LONTRA

ARAGUAIAS

Solano

Quilombos

Quilombos

Quilombos

Quilombos

Quilombos

Quilombos

Quilombos

Quilombos

Quilombos

Quilombos

Quilombos

Quilombos

Quilombos

Quilombos

Quilombos

Quilombos

Quilombos

Quilombos

Quilombos

Quilombos

Quilombos

Quilombos

Quilombos

Quilombos

Quilombos

Quilombos

Quilombos

Quilombos

Quilombos

Quilombos

Quilombos

Quilombos

Quilombos

Quilombos

Quilombos

Quilombos

Quilombos

Quilombos

Quilombos

Quilombos

Quilombos

Quilombos

Quilombos

Quilombos

Quilombos

Quilombos

Quilombos

Quilombos

Quilombos

Quilombos

Quilombos

Quilombos

Quilombos

Quilombos

Quilombos

Quilombos

Quilombos

Quilombos

Quilombos

Quilombos

Quilombos

Quilombos

Quilombos

Quilombos

Quilombos

Quilombos

Quilombos

Quilombos

Quilombos

Quilombos

Quilombos

Quilombos

Quilombos

Quilombos

Quilombos

Quilombos

Quilombos

Quilombos

Quilombos

Quilombos

Quilombos

Quilombos

Quilombos

Quilombos

Quilombos

Quilombos

Quilombos

Quilombos

Quilombos

Quilombos

Quilombos

Quilombos

Quilombos

Quilombos

Quilombos

Quilombos

Quilombos

Quilombos

Quilombos

Quilombos

Quilombos

Quilombos

Quilombos

Quilombos

Quilombos

Quilombos

Quilombos

Quilombos

Quilombos

Quilombos

Quilombos

Quilombos

Quilombos

Quilombos

Quilombos

Quilombos

Quilombos

Quilombos

Quilombos

Quilombos

Quilombos

Quilombos

Quilombos

Quilombos

Quilombos

Quilombos

Quilombos

Quilombos

Quilombos

Quilombos

Quilombos

Quilombos

Quilombos

Quilombos

Quilombos

Quilombos

Quilombos

Quilombos

Quilombos

Quilombos

Quilombos

Quilombos

Quilombos

Quilombos

Quilombos

Quilombos

Quilombos

Quilombos

Quilombos

Quilombos

Quilombos

Quilombos

Quilombos

Quilombos

Quilombos

Quilombos

Quilombos

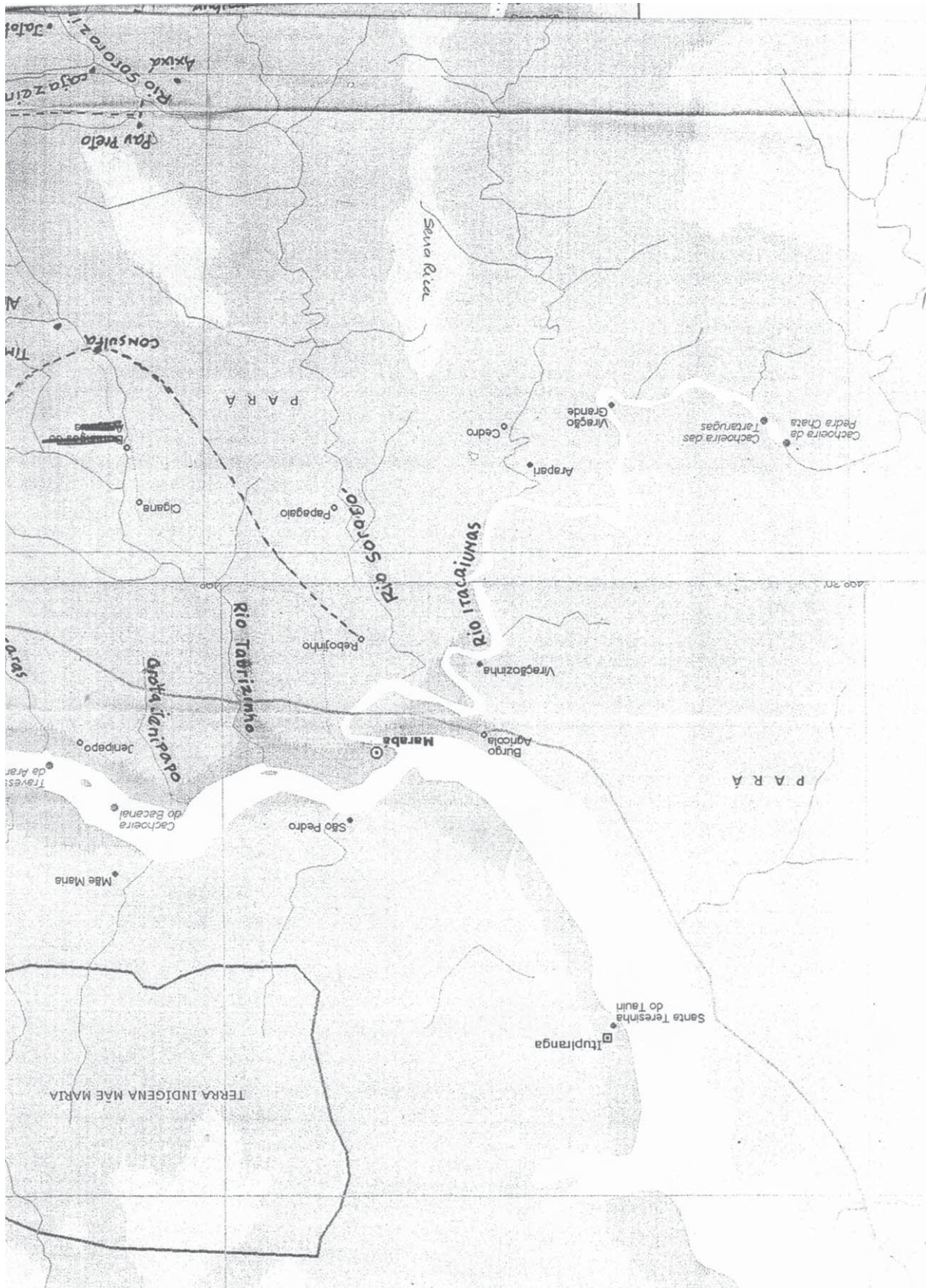
Quilombos



Map showing the central and southern regions of Brazil, including states like Maranhão, Pará, Tocantins, and Planalto Brasileiro. The map displays numerous cities, towns, and geographical features such as rivers, waterfalls, and indigenous lands. A scale bar at the bottom indicates distances up to 100 km.

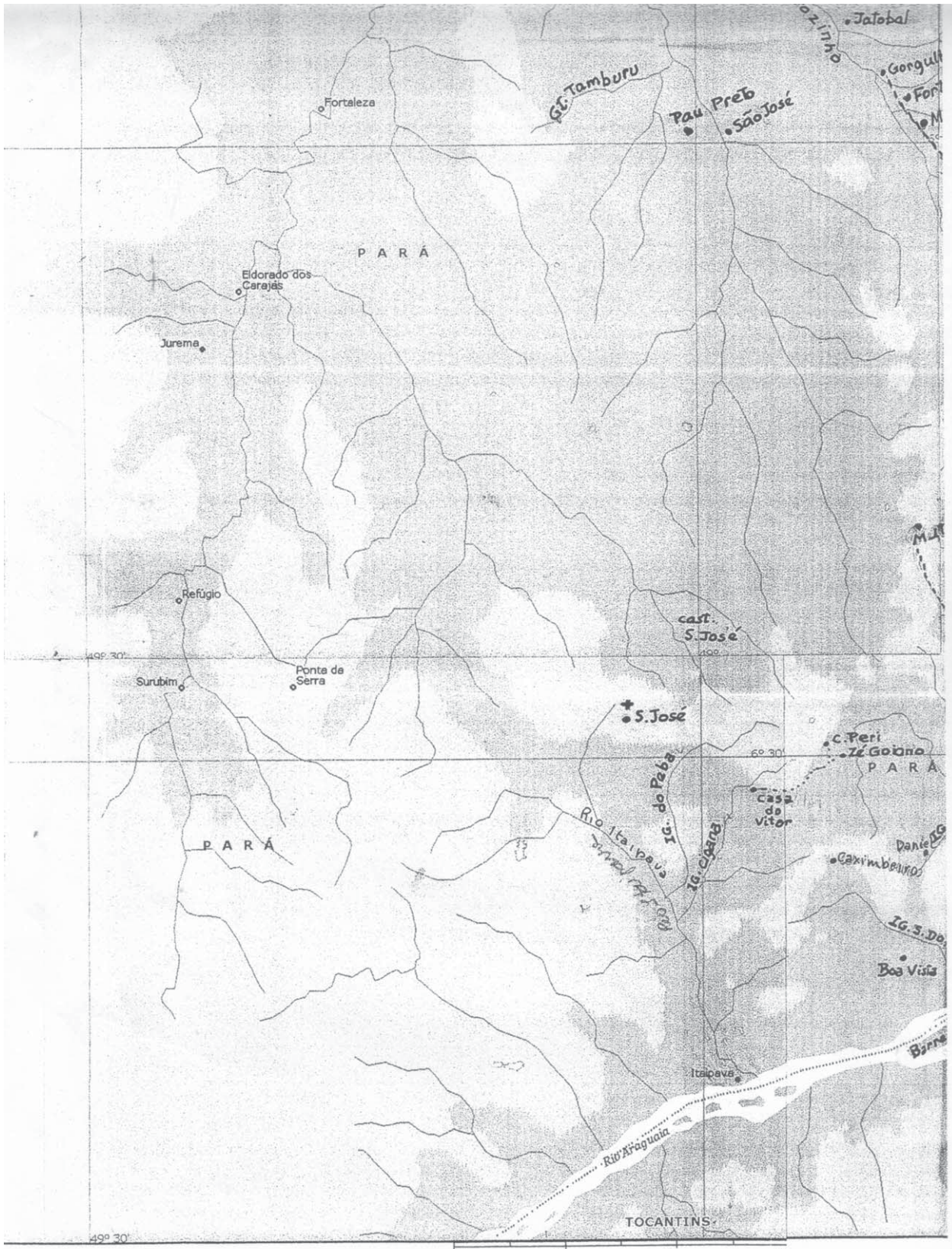




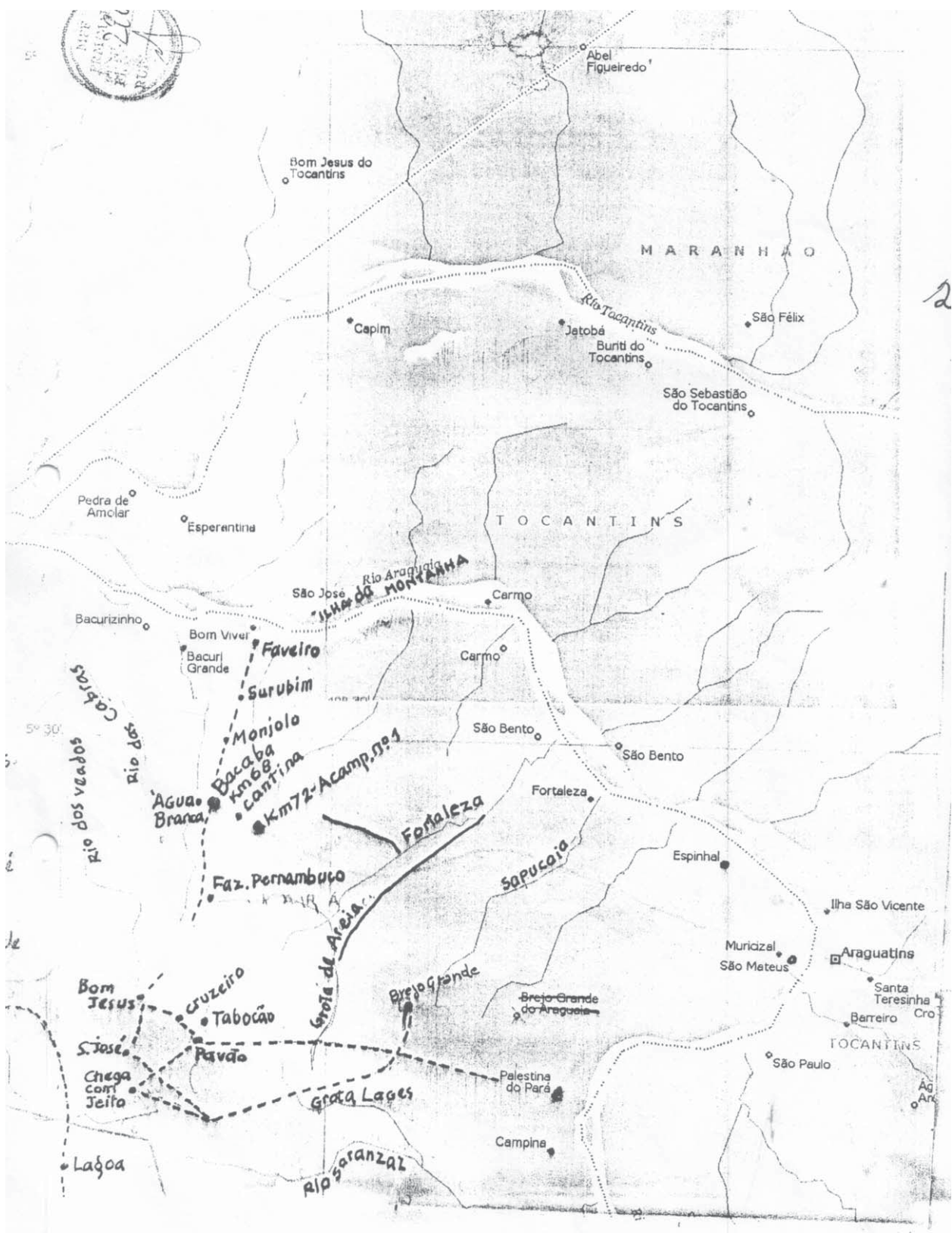












2